

Let's Explore the UK!




Aim

- I can identify key features of the countries of the UK.
- I can observe aerial view photographs.

Success Criteria

- I can research 4-5 facts/points about one of the countries of the UK in pairs.
- I can complete a role play activity, presenting a short guided tour of a country.
- I can identify (spot) different features (things) on aerial view photographs.
- I can explain how an aerial photograph is different to a front facing photograph or a plan.


Key Words



castle



beach



harbour



port



housing estate



motorway

What Can You See?



Photo courtesy of Miles Sabin from Brighton, UK (Arundel Castle Uploaded by snowmanradio) [CC BY-SA 2.0 (<http://creativecommons.org/licenses/by-sa/2.0/>)], via Wikimedia Commons




Photo courtesy LA(PHOT) Paul A'Barrow./MOD [OGL (<https://www.nationalarchives.gov.uk/doc/open-government-licence/version/1.1/>)], via Wikimedia Commons




Photo by Tom Corser, www.tomcorser.com. Licensed under Creative Commons Attribution ShareAlike 2.0 England & Wales (UK)



Photo courtesy of Karpemd92 (@flickr.com) - granted under creative commons licence - attribution



Photo courtesy of alexjivet (@flickr.com) - granted under creative commons licence - attribution

Let's Explore the UK!



We already know that the UK has four countries – England, Scotland, Wales and Northern Ireland. These countries all belong to the UK but they are all very different, they have their own special features and characteristics.

Write a few notes about each country on your Activity Sheet as you go!

Unique UK



England	Scotland
_____	_____
_____	_____
_____	_____
_____	_____
_____	_____
_____	_____
_____	_____
_____	_____
_____	_____
_____	_____
Wales	Northern Ireland
_____	_____
_____	_____
_____	_____
_____	_____
_____	_____
_____	_____
_____	_____
_____	_____

England



- England is the largest country in the UK.
- England has a growing number of people that live there.
- Many parts of England are flat but there is also lots of rural countryside with rolling hills and valleys in the North.
- London is the capital city.
- The longest river is the River Severn.



Photo courtesy of dsearls and [Duncan] (@flickr.com) - granted under creative commons licence - attribution

England



- England is also famous for The Royal Family.
- There are lots of members of the Royal Family.
- The current Queen is Queen Elizabeth the second.
- The Queen lives in Buckingham Palace in London.



Photo courtesy of Jon's pics and Wings and Petals (@flickr.com) - granted under creative commons licence - attribution

England



National Flag:
St George's Cross



National Symbol:
Lion



National Flower:
Rose



Photos courtesy of treehouse1977, kyz and Manchester Library (@flickr.com) - granted under creative commons licence - attribution

Scotland



- Scotland is a country in the North of the UK.
- Scotland has a very 'rugged' landscape with many hills, mountains and lakes called 'lochs'.
- You may have heard of Loch Ness where a mysterious lake monster is meant to live!



Photo courtesy of Flickrpicpete and conner395 (@flickr.com) - granted under creative commons licence - attribution

Scotland



- Edinburgh is the capital city of Scotland.
- Scotland is famous for its different coloured tartan for family clans, bagpipes, kilts and foods such as haggis and neeps.



Photo courtesy of Ronnie Macdonald and Stuart Chalmers (@flickr.com) - granted under creative commons licence - attribution

Scotland



National Symbol:
Thistle



National Flag:
St Andrew's Cross



Photo courtesy of ibm4381 and Dave McLear (@flickr.com) - granted under creative commons licence - attribution

Wales



- Wales is a mountainous country.
- Large cities famed for their industry.
- Wales is well known for its castles.
- The capital city is Cardiff.
- Wales has its own language.



Photo courtesy of dsearls and J. Gustavo Góngora (@flickr.com) - granted under creative commons licence - attribution

Wales



National Flag:
'Red Dragon' of Wales



National Symbol:
Red Dragon



National Flower:
Daffodil



Photo courtesy of Matthew Wilkinson, A.R. Live and amandabhslater (@flickr.com) - granted under creative commons licence - attribution

Northern Ireland



- In the past, Ireland wanted to be a country on its own. A war began and it was decided that most of the country would be 'independent' (on its own) but the Northern part would belong to the UK.
- Some people in Northern Ireland still want to be part of Ireland.
- Northern Ireland is the smallest country in the UK.
- The capital city is Belfast.



Photos courtesy of infomatique (@flickr.com) - granted under creative commons licence - attribution

Northern Ireland



One of the most famous parts of the landscape is the Giant's Causeway, which is hexagon shaped steps of 'rock'. The causeway is located on the coast and was formed following a volcano which erupted thousands of years ago.



Photos courtesy of D&S McSpadden and 0000007 (@flickr.com) - granted under creative commons licence - attribution

Northern Ireland



National Flag:
Union Flag




National Symbol:
Shamrock



Photos courtesy of Bill Selak (@flickr.com) - granted under creative commons licence - attribution

Terrific Tour Guides



In pairs, you are going to be 'Tour Guides' for the country you are given.

Research some facts about your country.


Note down your facts. You can include pictures, maps and anything the followers on your tour will find useful.

Take your friends on a guided tour of either England, Scotland, Wales or Northern Ireland.



Challenge: Who can present a guided tour of the UK?

Terrific Tour Guides



**Let's watch some of the
Terrific Tour Guides.**

What did you like?

What could be improved?

Aim



- I can identify key features of the countries of the UK.
- I can observe aerial view photographs.

Success Criteria

- I can research 4-5 facts/points about one of the countries of the UK in pairs.
- I can complete a role play activity, presenting a short guided tour of a country.
- I can identify (spot) different features (things) on aerial view photographs.
- I can explain how an aerial photograph is different to a front facing photograph or a plan.

